














Motor Way Signs

These signs are rectangular with blue backgrounds and white writing or symbols.

 <p> <i>Beirteoireacht riaráil</i> <i>M Chaoibhóir</i> Tuascairthe riaráil. Fothair Áraí. Fothair mótaí (leis 50 km/h). Corraíocht aonáin. Bóthar. Coartú. Oibríocht. </p>	Motorway ahead		300m to next exit
 <p> Motorway ahead NO L. oileán. Mairteas sábháilte 80km/h. Síneáirí mótaí (leis 50 km/h). Ionsaíocht - aonáin. Bóthar. Coartú. Oibríocht. </p>	Motorway ahead		200m to next exit
 <p> 13 <i>Óth Clíath</i> DUBLIN M7 R415 <i>Cill Dara</i> KILDARE <i>An Urrnaí</i> NURNEY 1km </p>	Advance direction sign		100m to next exit
 <p>M7 </p>	Entry to motorway	 <p> M7 <i>Óth Clíath</i> km DUBLIN 46 <i>An Iías</i> NAAS 17 </p>	Route confirmatory sign for M7
 <p>1 km</p>	Motorway ends 1km ahead	 <p> N1 <i>Béal Feirste</i> BELFAST </p>	Advance direction sign for destination
 <p>500m</p>	Motorway ends 500m ahead		
	End of motorway		